


RBC 2017 Century

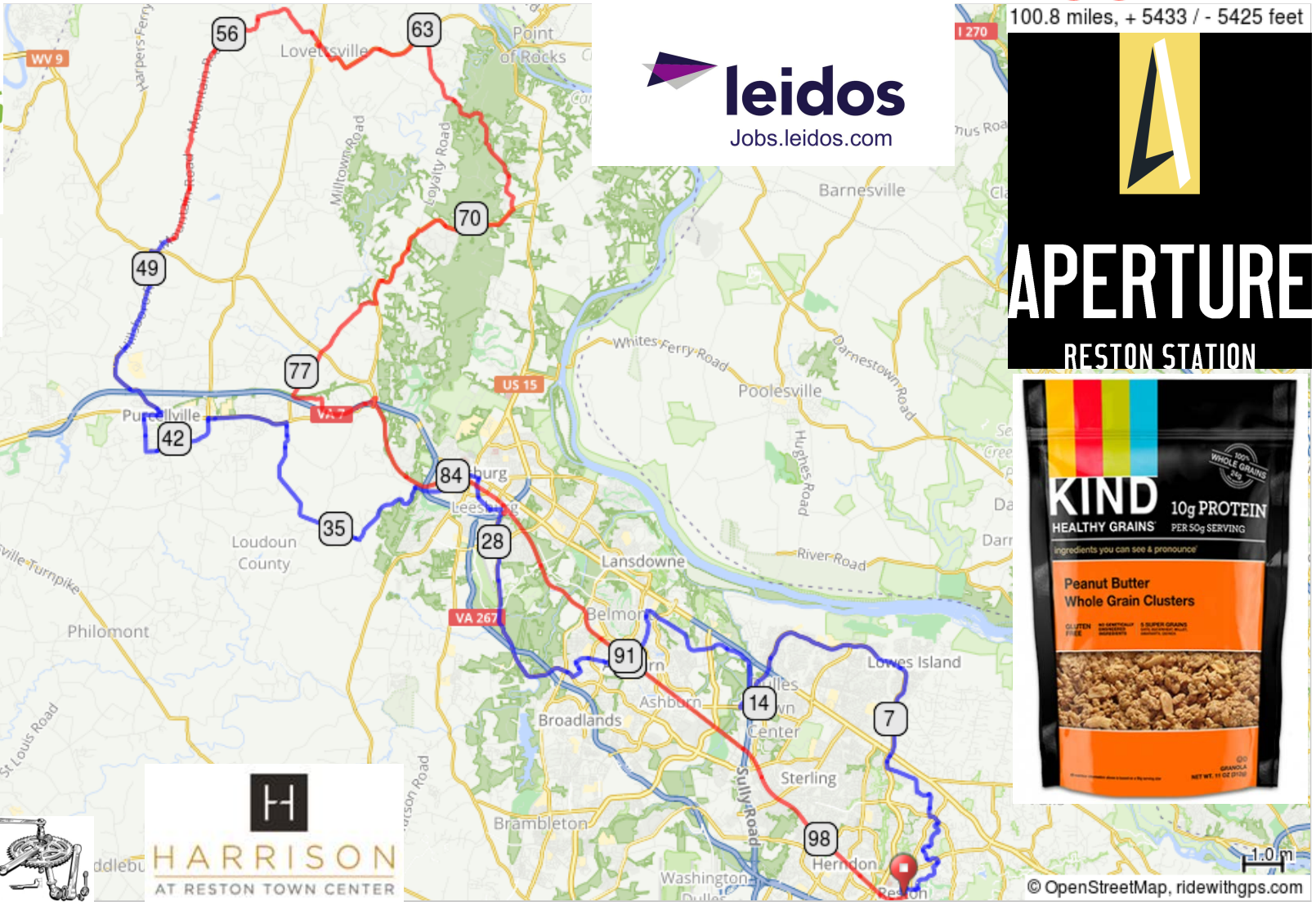


thebikelane
rideglobally.shoplocally.

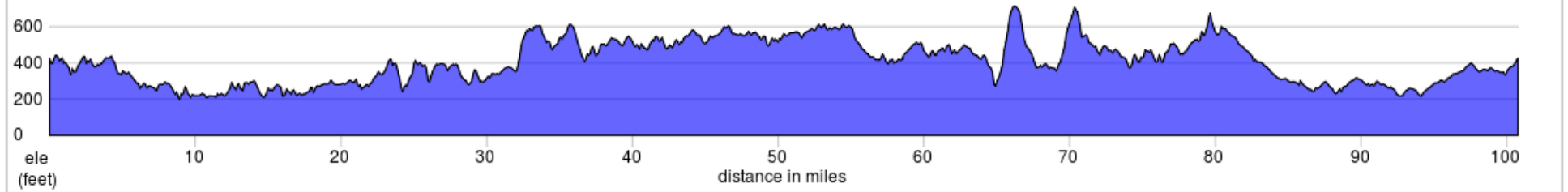
VÉLO CLASSIQUE
BICYCLE EMPORIUM



H
HARRISON
AT RESTON TOWN CENTER



RIDE
WITH GPS
100.8 miles, + 5433 / - 5425 feet



0.0	Start of route
0.1	R onto Library St
0.2	R onto New Dominion Pkwy
0.5	Continue onto Temporary Rd Police Assist Crossing.
0.6	L onto N Shore Dr
1.7	L onto Village Rd
1.8	Continue onto Browns Chapel Rd Police Assisted Crossing
2.0	R onto N Village Rd
3.4	L onto Wiehle Ave Police Assisted Crossing
3.7	R onto Reston Ave
4.3	L onto Caris Glenne Dr
4.6	R onto Shaker Woods Rd
5.1	L onto Sugarland Rd
5.8	R onto Fairfax County Parkway
6.1	Continue onto Algonkian Pkwy. Police Assisted Crossing
12.9	Continue onto Atlantic Blvd
14.0	R onto Nokes Blvd

14.0 miles. +783/-903 feet

14.2	Continue straight to stay on Nokes Blvd
14.3	Continue onto Gloucester Pkwy
14.6	R onto Pacific Blvd
15.7	Continue onto Russell Branch Pkwy
19.2	L onto Ashburn Rd
20.9	ASHBURN REST STOP Police Assisted Crossing
21.0	R onto Hay Rd.
22.6	L onto Wintergrove Dr
22.8	R onto Farmingdale Dr
23.1	R onto Ashburn Farm Pkwy
23.3	Continue onto Sycolin Rd Police Assisted Crossing
28.9	L onto Gateway Dr
29.2	R onto Harrison St
30.2	L onto Loudoun St SE
30.7	L onto Dry Mill Rd SW
32.1	L onto Woodburn Rd.
34.4	R onto Harmony Church Rd
38.7	L onto East Colonial Highway Police Assisted Crossing

24.7 miles. +1516/-1256 feet

40.7	At the traffic circle, 3rd exit onto William T. Druhan Jr. Blvd.
41.8	Continue straight onto East A Street.
42.9	R onto Silcott Sprints Rd.
43.3	Continue straight onto 32nd Street
43.9	R onto W Main St
44.3	L - N 21st St
44.4	R - E 'O' St
44.5	PURCELLVILLE REST STOP Open 8:30AM - 2:00PM
44.5	R onto N 21st St
45.2	Continue onto Hillsboro Rd (690)
46.6	@circle, straight on Hillsboro Rd
49.5	R onto Charles Town Pike
49.7	Sharp L onto Mountain Rd (690)
53.0	L to stay on Mountain Rd.
56.8	Becomes Irish Corner Rd
58.9	Becomes W Broad Way
59.2	R around the square to E. Broad Way

20.5 miles. +788/-780 feet

59.8	LOVETTSVILLE REST STOP Open 8:30am - 2:30 PM
59.9	L onto Lovettsville Rd
62.9	R onto Taylorstown Rd
64.7	Stay L to continue on Taylorstown Rd.
68.2	L to onto Newvalley Church Rd
68.8	R onto Stumptown Rd
71.8	L onto Loyalty Rd
74.0	Continue onto Loyalty Rd (662)
74.2	R onto Hamilton Station (704)
76.3	Continue Straight to Hamilton Station Rd Police Assisted Crossing
77.6	L onto Irene Rd
77.7	OLD MILL REST STOP Open 9:30AM - 3:30PM
78.4	R onto Meadowlark Dr
79.8	R onto Simpson Cir
80.2	R onto W&OD Trail
100.5	L toward Bluemont Way
100.7	L toward Bluemont Way
100.7	L onto Democracy Dr

41.5 miles. +2188/-2276 feet

100.8	Congratulations, you have finished the route.
100.8	End of route

0.0 miles. +0/-0 feet